

The GeoCitizen Plattform

Karl Atzmanstorfer, Thomas Blaschke

University of Salzburg

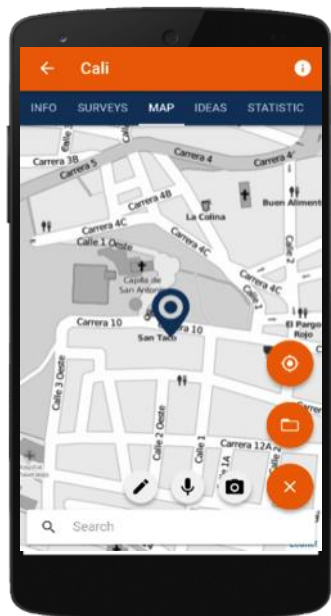


What is GeoCitizen?

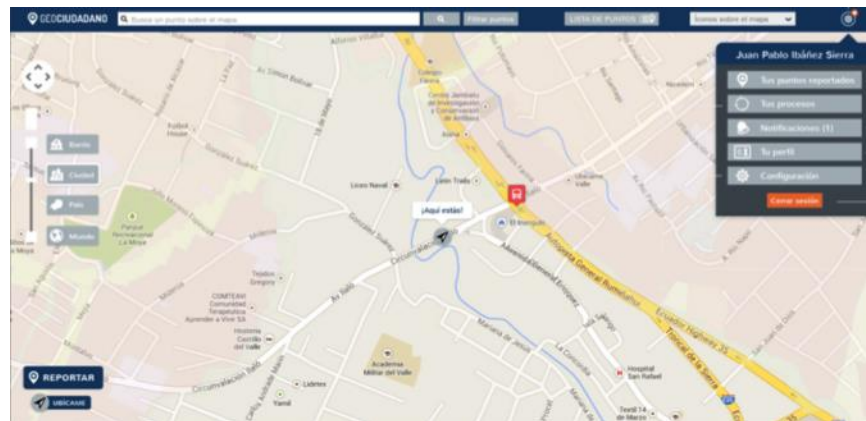


is a GEOSPATIAL WEB-FRAMEWORK for participatory community management based on transparent, structured and information-based communication between all stakeholders of decision making processes.

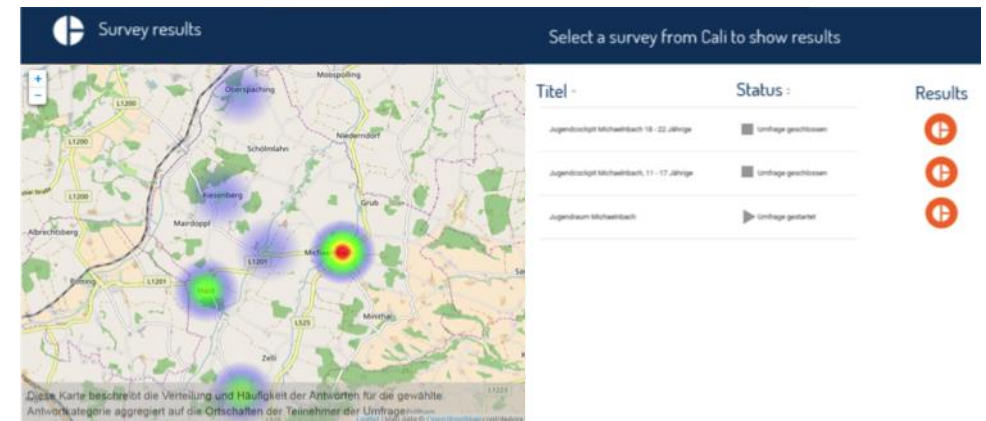
Android and iOS App



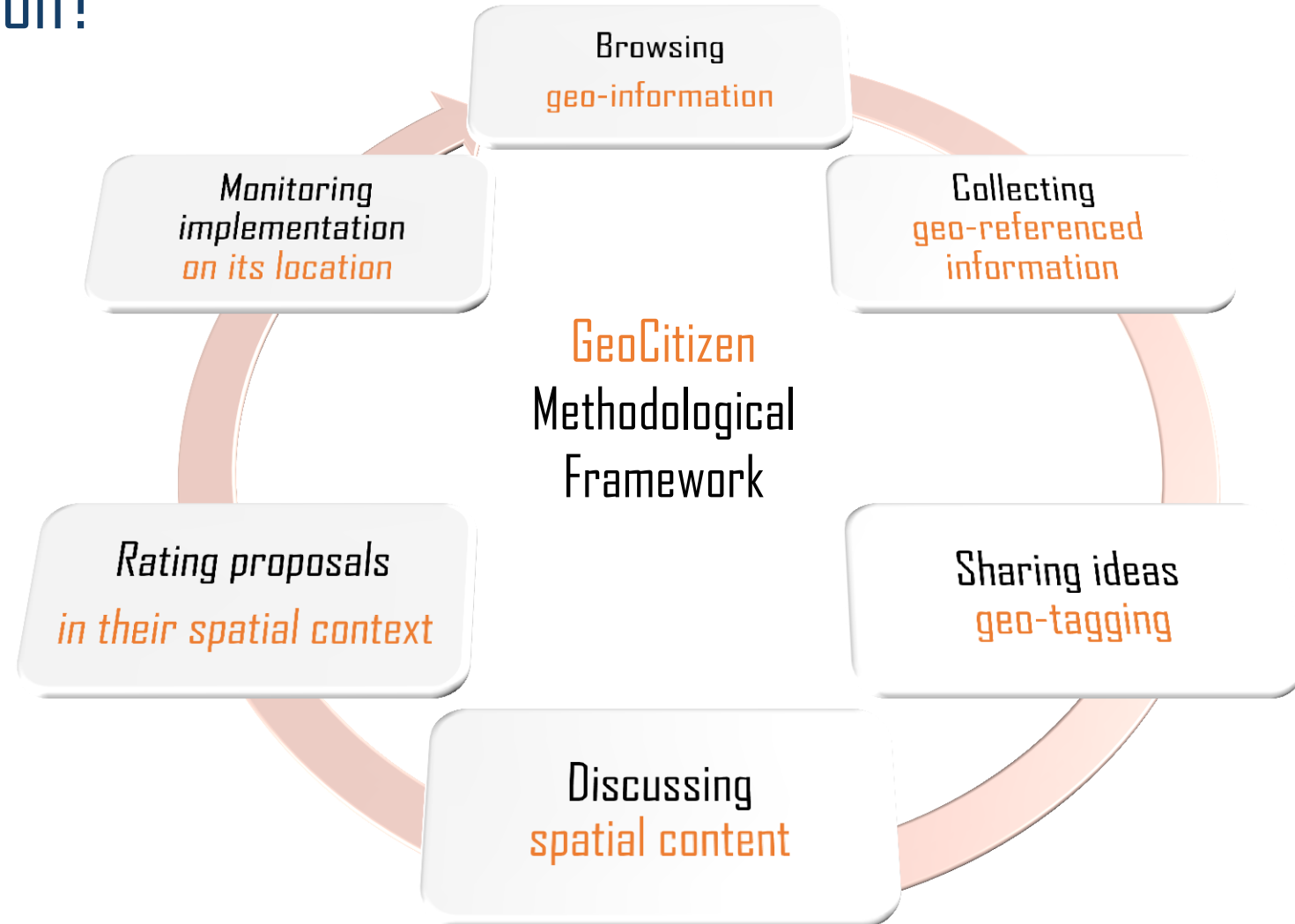
WEB platform



Management Dashboard



HOW do we get our neighborhood community engaged with **SPATIAL** information?



Conceptual Implementation



The screenshot displays the Geocitizen web application interface. At the top, there is a search bar with the text "Search for a point on the map" and a "Filter points" button. To the right, a dropdown menu shows "Projects: All projects". The main area is a map of San Diego, showing streets like Kettner Boulevard, Market Place, and East Harbor Drive. Overlaid on the map is a conceptual implementation diagram consisting of four overlapping semi-circular segments: a green segment with a checkmark icon, a yellow segment with a lightbulb icon, a red segment with a speech bubble icon, and a grey segment with an information icon. A central bus icon is also present. The bottom left corner features a "LOCATE ME" button with a location pin icon. The bottom right corner has a "Leaflet" logo.

Organizational Design



Redesigning the way how we build the Planning & Action Agendas for our communities

Bringing together...



<http://blog.geocitizen.org>

Karl Atzmanstorfer, Thomas Blaschke

University of Salzburg

